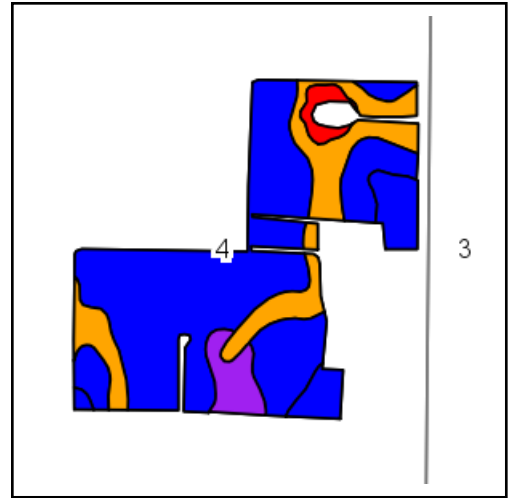
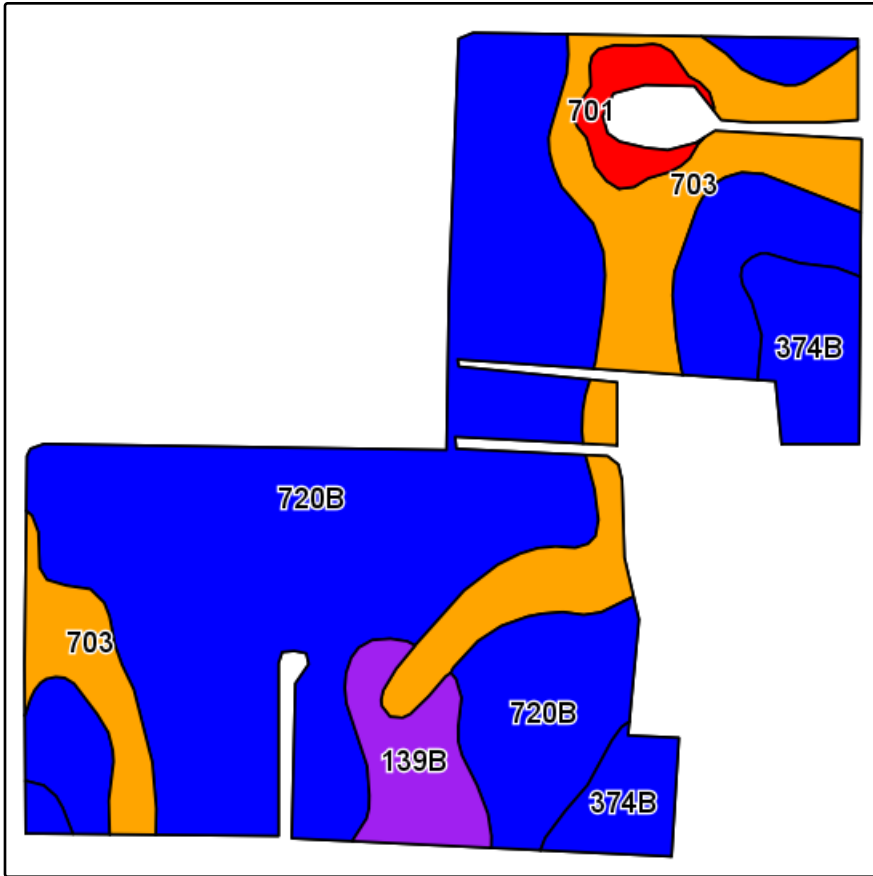
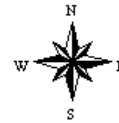


Soils Map



State: **Minnesota**
 County: **Todd**
 Location: **4-132N-33W**
 Township: **Moran**
 Acres: **89.5**
 Date: **4/11/2013**

Field borders provided by Farm Service Agency as of 5/21/2008.
Soils data provided by USDA and NRCS.



Maps provided by:



©AgriData, Inc 2012
www.AgriDataInc.com

Code	Soil Description	Acres	Percent of field	PI Legend	Non-Irr Class	Productivity Index	Alfalfa hay	Bromegrass alfalfa hay	Corn	Corn silage	Kentucky bluegrass	Oats	Soybeans	Spring wheat
720B	Blowers sandy loam, 1 to 5 percent slopes	58.2	65.0%		Ile	87	3.2	4	135	15	3	85	44	43
703	Paddock sandy loam	17.7	19.8%		Ilw	78	2.4	3	121	15	3	77	39	39
374B	Rockwood sandy loam, 2 to 6 percent slopes	7.2	8.0%		Ile	85	3.2	4	132	14	3	82	43	42
139B	Huntersville loamy sand, 1 to 4 percent slopes	4.4	4.9%		Ills	60	3.3	4	93	11	2.5	70	30	37
701	Runeberg sandy loam, depressional	2	2.2%		VIw	15								
Weighted Average						82.1	3	3.7	126.8	14.4	2.9	80.5	41.2	40.8