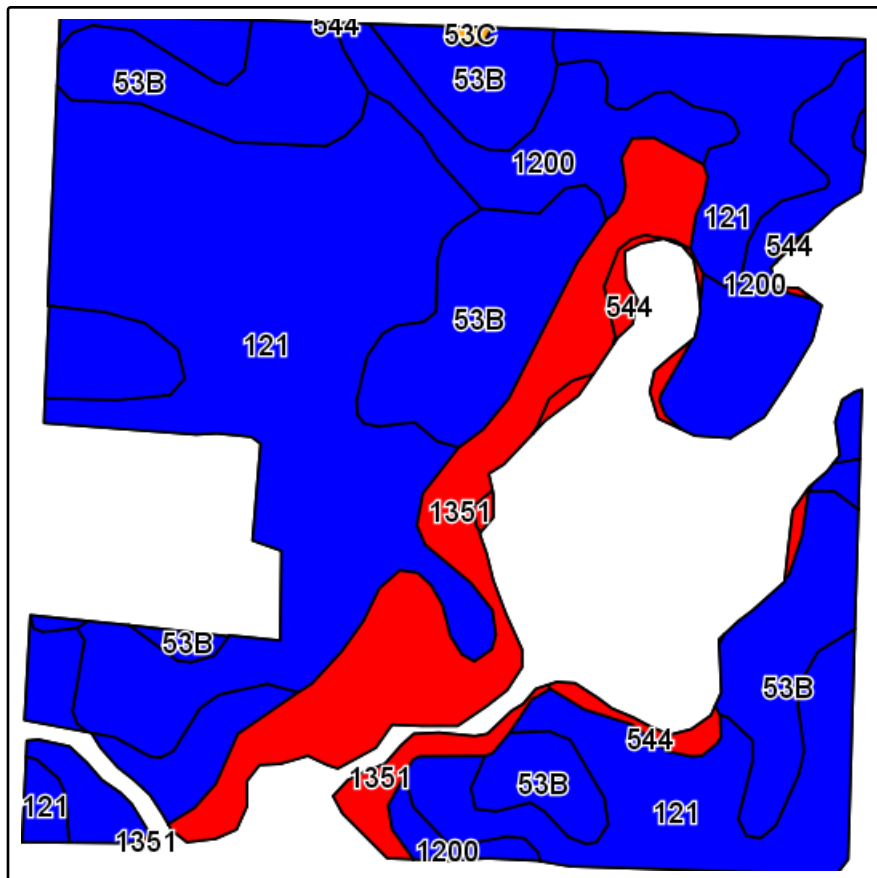
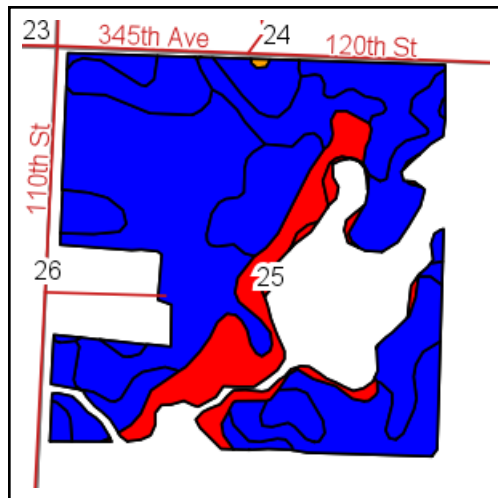


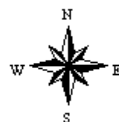
# Soils Map



Field borders provided by Farm Service Agency as of 5/21/2008.  
Soils data provided by USDA and NRCS.



State: **Minnesota**  
County: **East Otter Tail**  
Location: **25-131N-36W**  
Township: **Eastern**  
Acres: **113.1**  
Date: **4/10/2013**



Maps provided by:



©AgriData, Inc 2012  
www.AgriDataInc.com

Code	Soil Description	Acres	Percent of field	PI Legend	Non-Irr Class	Productivity Index	Alfalfa hay	Barley	Canarygrass hay	Corn	Corn silage	Kentucky bluegrass	Oats	Reed canarygrass	So
121	Wykeham fine sandy loam	53.7	47.5%		I	87	5.5	75		135	15	3.3	75		
53B	Kandota sandy loam, 2 to 6 percent slopes	23.6	20.9%		Ile	88	5.5	75		136	15	3	75		
1200	Egglake loam	19.8	17.5%		IIw	81	3	63	4	126	14	4	63		5
1351	Bluffton loam, moderately permeable	14	12.4%		VIw	15			4.5			3.5			6
544	Cathro muck	1.9	1.7%		VIw	15			4.5						5
53C	Kandota sandy loam, 6 to 12 percent slopes	0.1	0.1%		IIIe	79	4.5	63		122	14	2.8	63		
<b>Weighted Average</b>						<b>76.1</b>	<b>4.3</b>	<b>62.4</b>	<b>1.3</b>	<b>114.7</b>	<b>12.7</b>	<b>3.3</b>	<b>62.4</b>	<b>1.7</b>	